






REDUCED



Huge plot of agricultural land with water and option to build, Ourique

PLOT IN OURIQUE

ref. AT2086
700.000€
650.000€

558.000m²   

NA

Location +

Town	Ourique
Parish	Ourique
Municipality	Ourique, Beja
Region	Alentejo (Central)

Details +

Usage	Residential
Type	Plot

Areas +

Plot Area	558.000 m ²
-----------	------------------------

Access +

Tarmac, Manual Entrance Gate

- Plot size 558000m²
- Many holm oaks and fertile land
- Water from two wells
- Easy access on a tarmac road
- Electricity and phone lines very close by so will be easy to connect
- The price includes the plot but not the construction of the building
- 65km to the beach at Vila Nova de Milfontes

This beautiful plot of land in the lower Alentejo is divided into two parts by the road giving the possibility to make two separate plots. Because the land is larger than 5ha the town hall has said that a house could be built if the property was being used for some type of agriculture, keeping sheep or planting produce for example. It is likely also that permission could be obtained to do an agro-tourism project.

There is a well with abundant water on the 11ha part of the plot and another well which gives enough water for a household on the larger plot.

If a new owner wished to separate the two plots, then the



YOUR PROPERTY SPECIALISTS

Water-Electricity-Drainage +

Mains electric, 2 Wells

Views +

Countryside View, Panoramic View

Extra Features +

Building Plots

possibility is that a house could be built on each one. This must be verified with the town hall.

The town of Ourique is close by and has restaurants, cafés, shops, supermarkets, banks, post office, church, school, etc.

Amenities

- Wells
-

Location

4km to Ourique with all amenities
65km to the beach at Vila Nova de Milfontes
190km to Lisbon
100km to Faro airport



Ourique Office - ALENTEJO:
Monte Curral Velho
GPS. 37° 37' 31.41" N - 8° 17' 5.275" W

Togofor Homes - Sociedade Mediação Imobiliária, LDA | License: AMI 6902

+351 286 094 036
enquiries@togofor-homes.com
www.togofor-homes.com



YOUR PROPERTY SPECIALISTS

PHOTO GALLERY



Well



Well



Plots



Power



Stream



Trees



Well




Pasture



Track



Land



Land



Happy Animals



Alentejo



River Beach



Ourique Office - ALENTEJO:
Monte Curral Velho
GPS. 37° 37' 31.41" N - 8° 17' 5.275" W

Togofor Homes - Sociedade Mediação Imobiliária, LDA | License: AMI 6902

+351 286 094 036
enquiries@togofor-homes.com
www.togofor-homes.com